


DISTRICT COURT - CSRBA
Fifth Judicial District
County of Twin Falls - State of Idaho

JAN 21 2025

By _____ 
Deputy Clerk

IN THE DISTRICT COURT OF THE FIFTH JUDICIAL DISTRICT OF THE
STATE OF IDAHO, IN AND FOR THE COUNTY OF TWIN FALLS


In Re CSRBA)
Case No. 49576)
_____)

ORDER OF PARTIAL DECREE

Water Right: 95-8675, 95-12517, 95-12649, 95-13196

On February 26, 2019, the Idaho Department of Water Resources filed a *Director's Report of Deferred De Minimis Domestic and/or Stock Water Use Claim No. 95-8675, 95-12517, 95-12649, 95-13196*. No objections were filed to this water right claim and the time period for filing objections has expired. Hearing on this uncontested water right claim was held January 21, 2025. Therefore, IT IS ORDERED that the water right listed above be **decreed** as set forth in the attached *Partial Decree Pursuant to I.R.C.P. 54(b)*.

DATED: Jan 21, 2025



ERIC J. WILDMAN
Presiding Judge
Snake River Basin Adjudication

CERTIFICATE OF MAILING

I certify that a true and correct copy of the ORDER OF PARTIAL DECREE was mailed on January 21, 2025, with sufficient first-class postage to the following:

Represented by:
U S DEPARTMENT OF JUSTICE
ENVIRO & NAT'L RESOURCES DIV
550 WEST FORT STREET, MSC 033
BOISE, ID 83724

DIRECTOR OF IDWR
PO BOX 83720
BOISE, ID 83720-0098



A handwritten signature in cursive script, appearing to read "J. Maloney", is written over a horizontal line.

IN THE DISTRICT COURT OF THE FIFTH JUDICIAL DISTRICT OF THE
STATE OF IDAHO, IN AND FOR THE COUNTY OF TWIN FALLS

In Re CSRBA)
) PARTIAL DECREE PURSUANT TO
) I.R.C.P. 54(b) FOR
Case No. 49576)
_____) Water Right 95-08675

NAME AND ADDRESS: UNITED STATES OF AMERICA
 JSDA FOREST SERVICE
 550 W FORT ST MSC 033
 BOISE, ID 83724

SOURCE: GROUND WATER

QUANTITY: 0.01 CFS
 0.60 AFY

The quantity of water under Right Nos. 95-8675 and 95-13196 shall not exceed 13,000 gallons per day. Right Nos. 95-8675 and 95-13196 are limited to a total combined diversion rate of 0.045 cfs.

PRIORITY DATE: 09/28/1990

POINT OF DIVERSION: T48N R04W S27 LOT 1 (NWSW) Within Kootenai County

PURPOSE AND

PERIOD OF USE:	PURPOSE OF USE	PERIOD OF USE	QUANTITY
	Domestic	05-01 TO 10-01	0.01 CFS
			0.60 AFY

Domestic use is at Bell Bay Campground.


PLACE OF USE: Domestic Within Kootenai County
 T48N R04W S27 LOT 1 (NWSW)

OTHER PROVISIONS NECESSARY FOR DEFINITION OR ADMINISTRATION OF THIS WATER RIGHT:

THIS PARTIAL DECREE IS SUBJECT TO SUCH GENERAL PROVISIONS NECESSARY FOR THE DEFINITION OF THE RIGHTS OR FOR THE EFFICIENT ADMINISTRATION OF THE WATER RIGHTS AS MAY BE ULTIMATELY DETERMINED BY THE COURT AT A POINT IN TIME NO LATER THAN THE ENTRY OF A FINAL UNIFIED DECREE. I.C. SECTION 42-1412(6).

RULE 54(b) CERTIFICATE

With respect to the issues determined by the above judgment or order, it is hereby CERTIFIED, in accordance with Rule 54(b), I.R.C.P., that the court has determined that there is no just reason for delay of the entry of a final judgment and that the court has and does hereby direct that the above judgment or order shall be a final judgment upon which execution may issue and an appeal may be taken as provided by the Idaho Appellate Rules.


Eric J. Wildman
Presiding Judge of the
Coeur d'Alene-Spokane River Adjudication